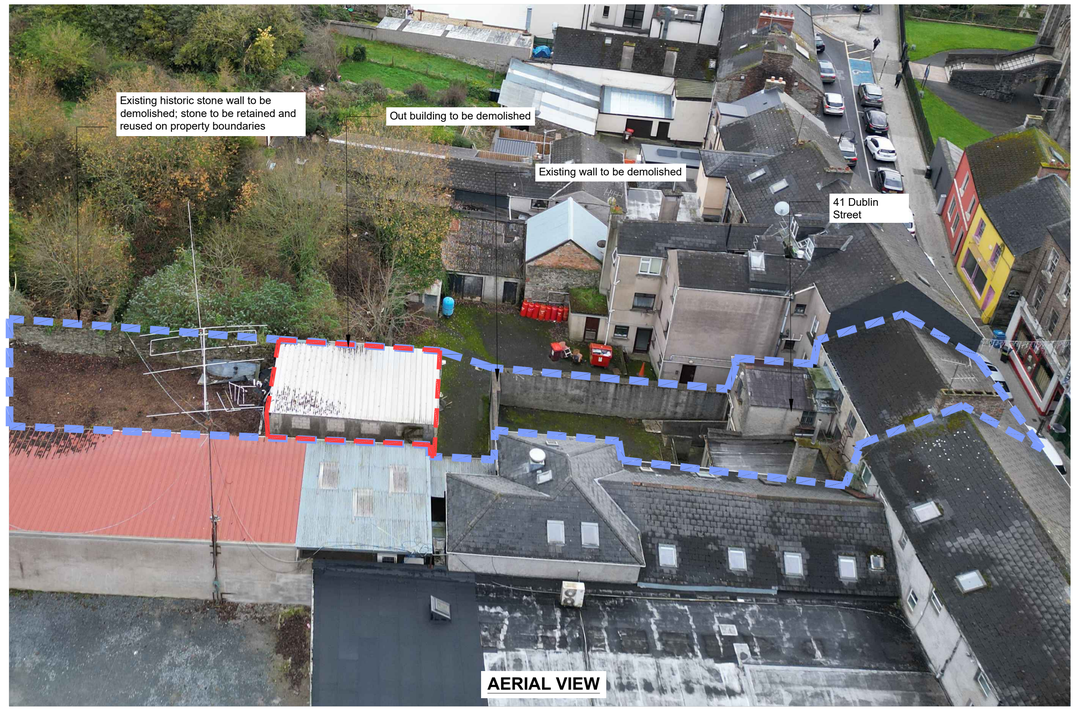

AERIAL VIEW

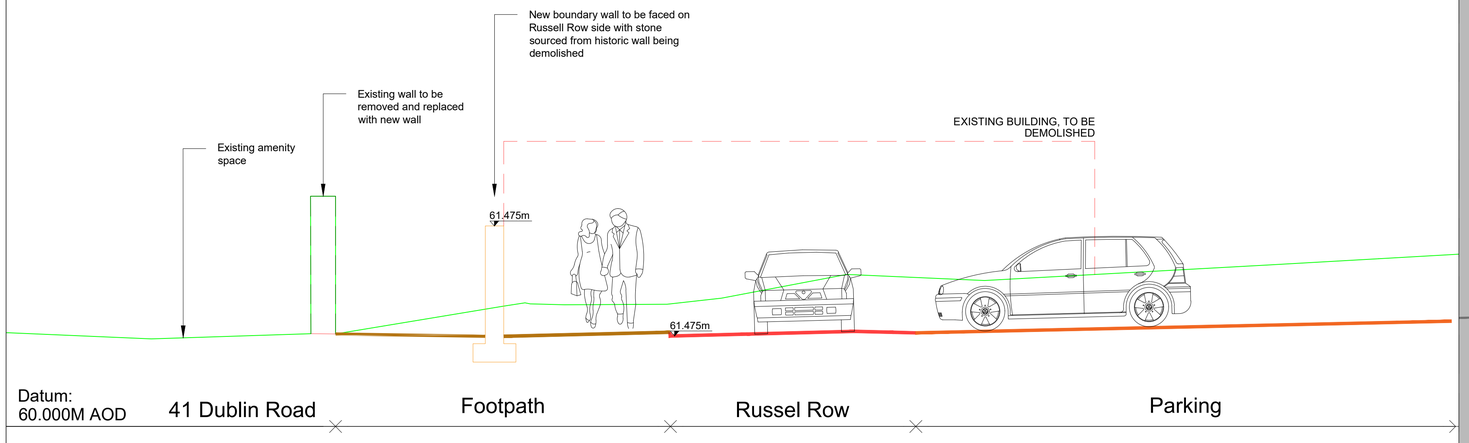

SECTION E-E
SCALE 1:50

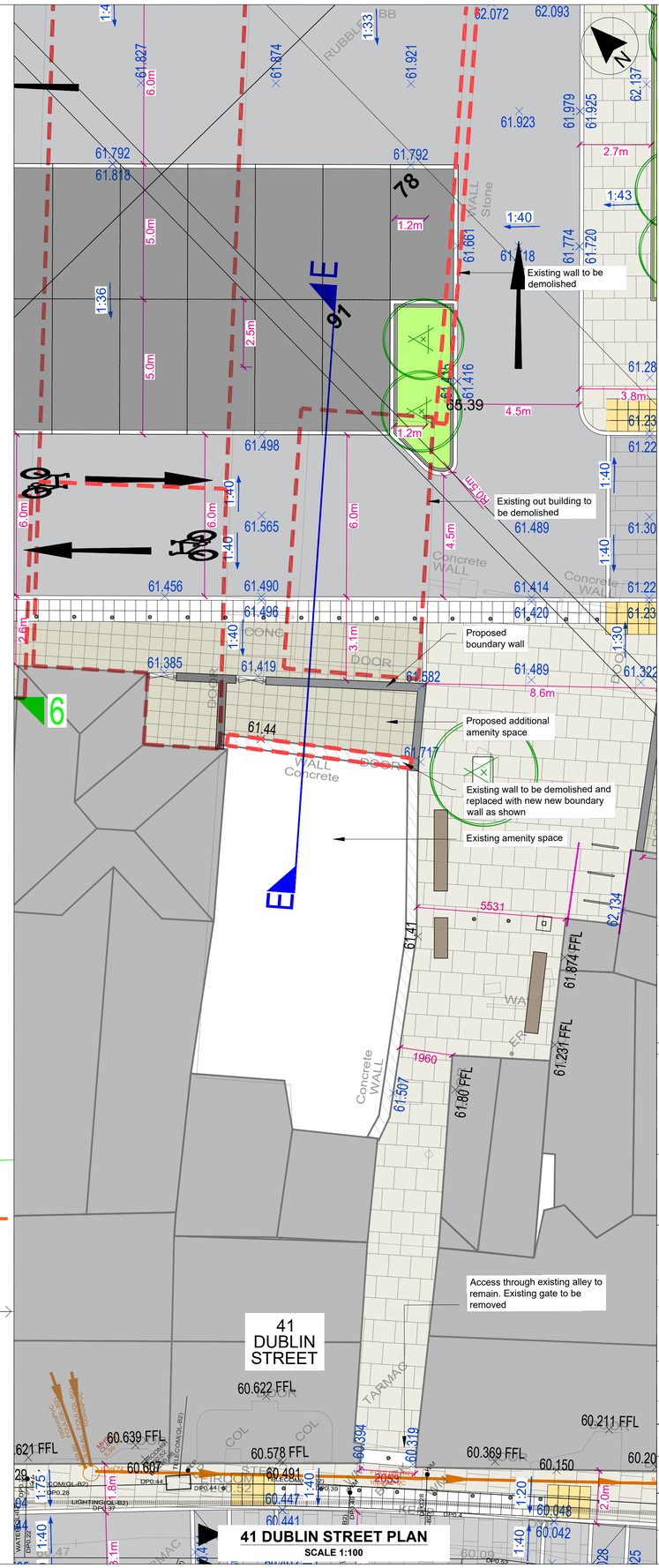

41 DUBLIN STREET PLAN
SCALE 1:100

LEGEND

- OUTLINE OF BUILDING TO BE DEMOLISHED
- 60.73 — PROPOSED LEVEL
- 6 — 6 — ELEVATION EXTENT AND VIEW DIRECTION
- E — E — CROSS SECTION EXTENT AND DIRECTION OF VIEW

Includes Ordnance Survey Ireland data reproduced under OSi Licence No. 2020/OSi_NMA_158 Monaghan County Council. Unauthorised reproduction infringes Ordnance Survey Ireland, Government of Ireland copyright. © Ordnance Survey Ireland, 2023

Rev	Date	Description	App
P02	13.02.25	Minor changes for planning issue	DSA

Project Manager, Civil & Structural Engineers
McAdam
ENHANCING LOCAL COMMUNITIES
1c Montgomery House
478 Castlereagh Road
Belfast, BT5 6BQ
T: 028 9040 2000
E: admin@mcadamdesign.co.uk
www.mcadamdesign.co.uk

Landscape Architects
open
optimised environments
Optomised Environments Ltd
Quartermile two, 2 Lister Square
Edinburgh, EH3 9GL
T 0131 221 5920
www.op-en.co.uk | info@op-en.co.uk

Client
Comhairle Contae Mhuineacháin
Monaghan County Council

Project Status: STAGE 3 - PLANNING

Project: DUBLIN ROAD NORTH

Drawing: RUSSEL ROW BOUNDARY PROPOSALS SHEET 7 - 41 DUBLIN STREET

Scale: AS SHOWN @ A1

Drawn	JG	Checked	DSA	Approved	KOS
Date	05/08/2024	Date	05/08/2024	Date	05/08/2024

Project	Organisation	Zone	Level	Type	Role	Number	Revision
DSN	MCA	ZZ	XX	DR	CE	1821	P02

Project Number	Status code & Description	
E2442	S2	For Information

All dimensions are in metres. Figured dimensions to be taken in preference to scaled dimensions. Dimensions to be checked on site. © 2023 McAdam Design Ltd.